

MY COUNTRY AND ME

Made by **Ádám Keve**




TABLE OF CONTENTS


- 1. Basic information about Slovakia
- 2. The capital city, Bratislava
- 3. Tatra mountains
- 4. Nové Zámky
- 5. History
- 6. Culture
- 7. The city today
- 8. Rotary club Nové Zámky



I. Basic information



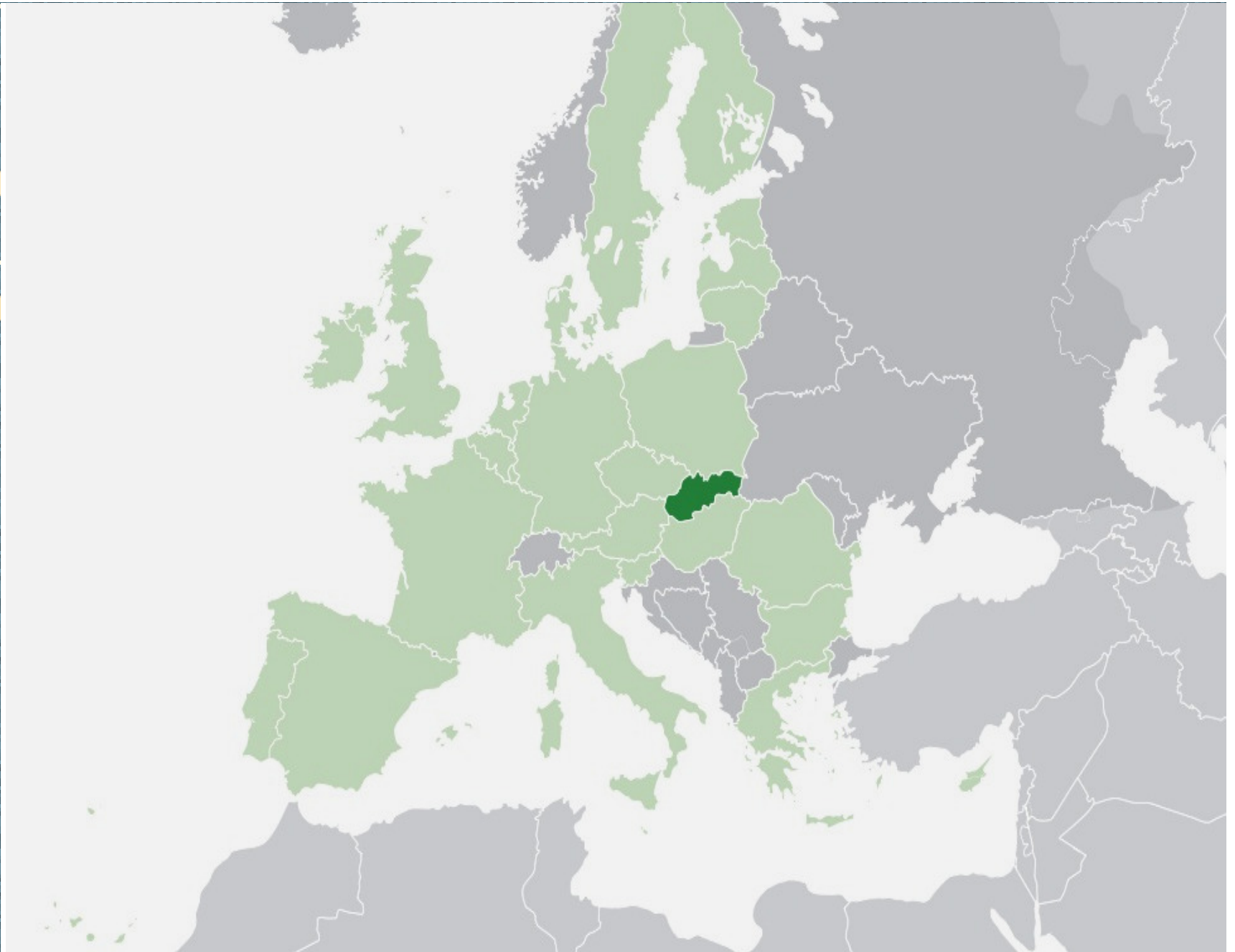

The Flag of Slovakia



Coat of arms of Slovakia

I. Basic information

- location: in **Central Europe** 
- population: **5,5 milion**
- capital city: **Bratislava (0,5 milion)** 
- official language: **Slovak**
- average annual temperature: **50 °F**
- of hottest month is about: **68 °F**

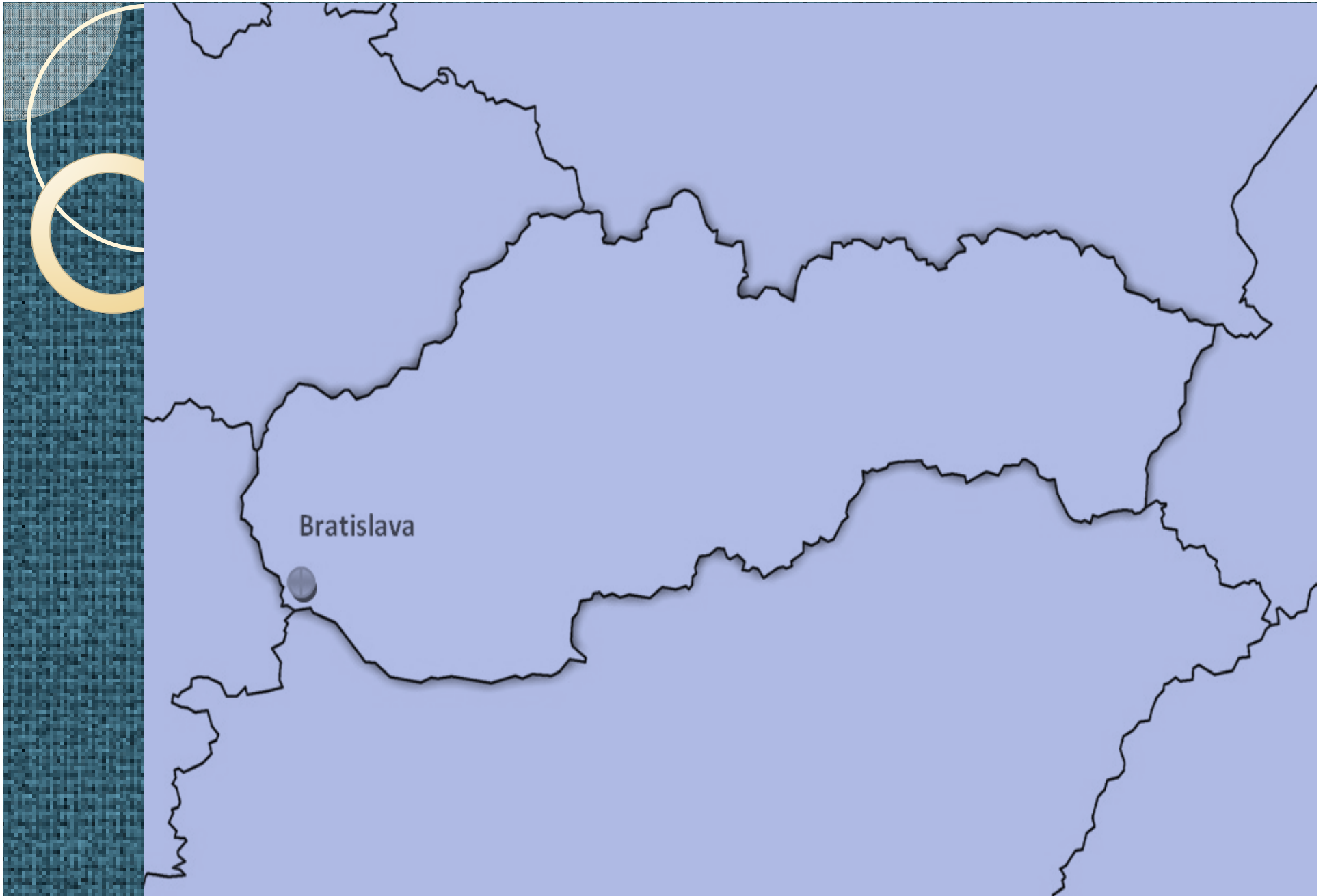


The location of Slovakia

2. The capital city, Bratislava

- population: **429,000 (2004)**
- **Bordering Austria and Hungary**
- **Bratislava** and **Vienna** are two of the closest capital cities of the world
- seat of the **Slovak president** and **parliament**





the location of Bratislava



Bratislava seen from SPOT satellite



Pressburg in the 17th century



The old Slovak National Theatre building



Bratislava Castle at night




3. Tatra mountains

- a **mountain range** which forms a natural border between **Slovakia** and **Poland**
- the highest mountain is **Gerlach(8 710 ft)**
- the area is a well-known **winter sports** area



Peaks of Western Tatras








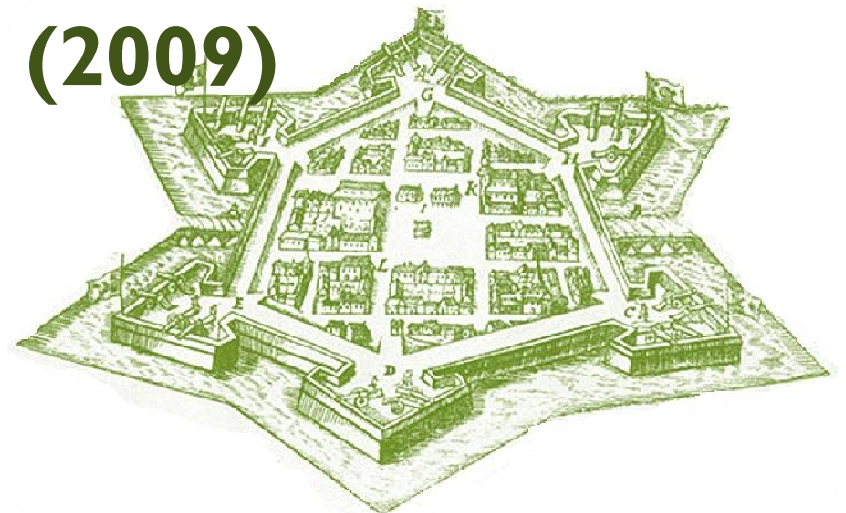
High Tatras

Nové Zámky, my town



5. Nové Zámky

- **Nové Zámky**, in English: **New Castle**
- Country: **SLOVAKIA** 
- Region: **Nitra**
- Founded in **1573**
- Population: **50,140 (2009)**

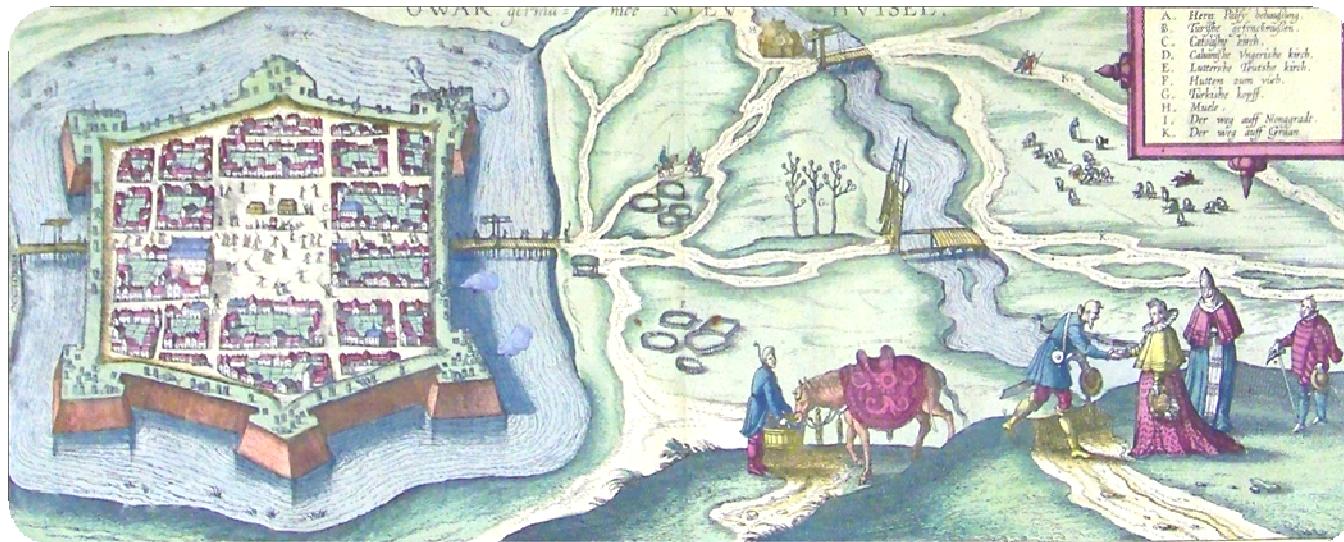




Location of Nové Zámky

6. History 1545-1691

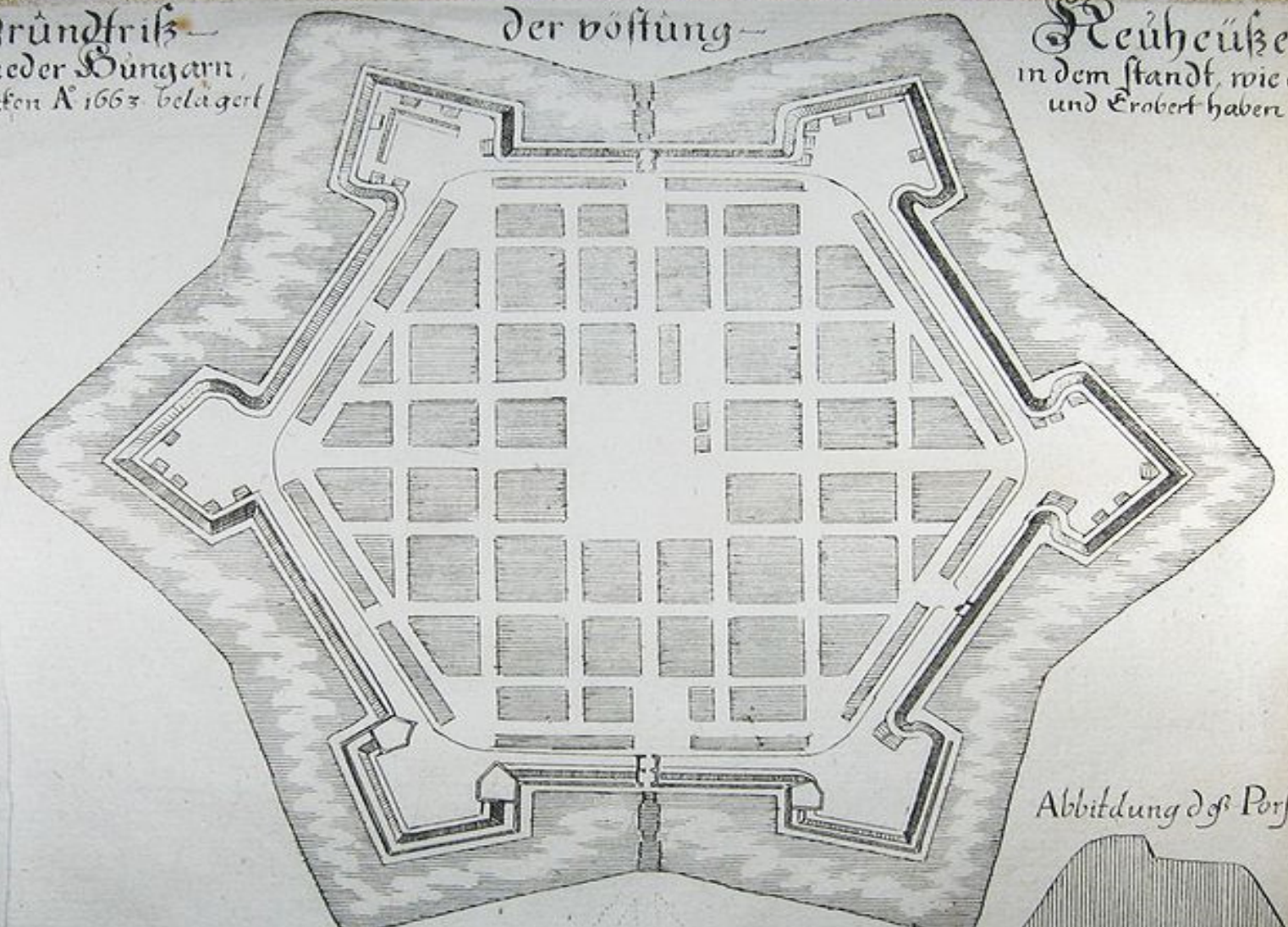
- the first fortress
- the new castle (Castrum Novum)
- on 29th October 1691, the town's privilege




Gründriß
In Nieder Böhmen
Burg A 1663 belagert

der Böstung

Neuheidel
in dem Standt, wie es
und Erobert haben

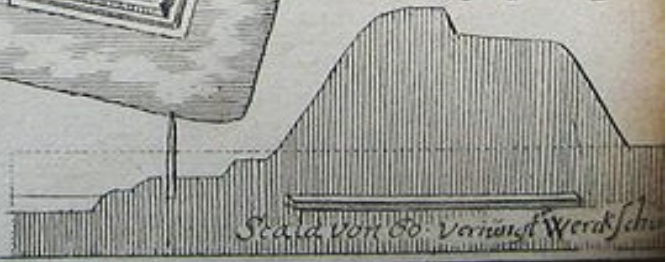


Scala von 100 verügte Wiener-Klafter.



Lucas G. Sicha, Ing. Com.

Abbitdung dß Porfils



Scala von 60 verügte Weichsch

the plan of the „New Castre“



the assault of the city in 1685

6. History -2nd World War

- the railway station of the city
- as most of the city monuments were destroyed
- there are 465 bombs dropped during just one night





the main square of the city




ÉRSEKÚJVÁR.

Muzsikus cigányok a pályaudvaron.


*Stefaniková cesta. Nové Zámky.
Széchényi utca.*




The Széchényi street



The railway station before the bombing...



... and after








the destroyed streets




on the background, the roman catholic church



the rebuilt of the city



citizens helping each other




hexagonal shape of the city center

7. The city today

- these days the town is flourishing:
 - the streets
 - shopping centers
 - free wireless networks
 - an inside and outside swimming pool, ice hockey ring...





The hexagonal shape today



The main square



the ruins of the fortress



the inside swimming pool



the shopping street



the high school in Nové Zámky, founded in
1845



Nové Zámky in autumn...



...and in winter

8. Rotary club Nové Zámky



- The club was chartered in 2006
- Part of the district 2240- Czech and Slovak republic
- The club has actually 20 members
- Main activities are:
 1. organisation of different meetings
 2. presentations and visits of politician and personalities of Slovakia



Rotary meeting with the mayor of the city



The chartering of the Rotary club Nové Zámky

ROTARY INTERNATIONAL
DISTRIKT 2240



ČESKÁ REPUBLIKA
A SLOVENSKÁ REPUBLIKA



Konferencia a 10. výročie založenia Distriktu
Košice, 22.-24.5.2009

Foto: Peter a Pavol Vojtaško

The Rotary district 2240

**THANK YOU FOR YOUR
ATTENTION**

